

RECORD OWNER: READING HOUSING AUTHORITY
 1301 SCHUYLKILL AVENUE
 READING PA 19601

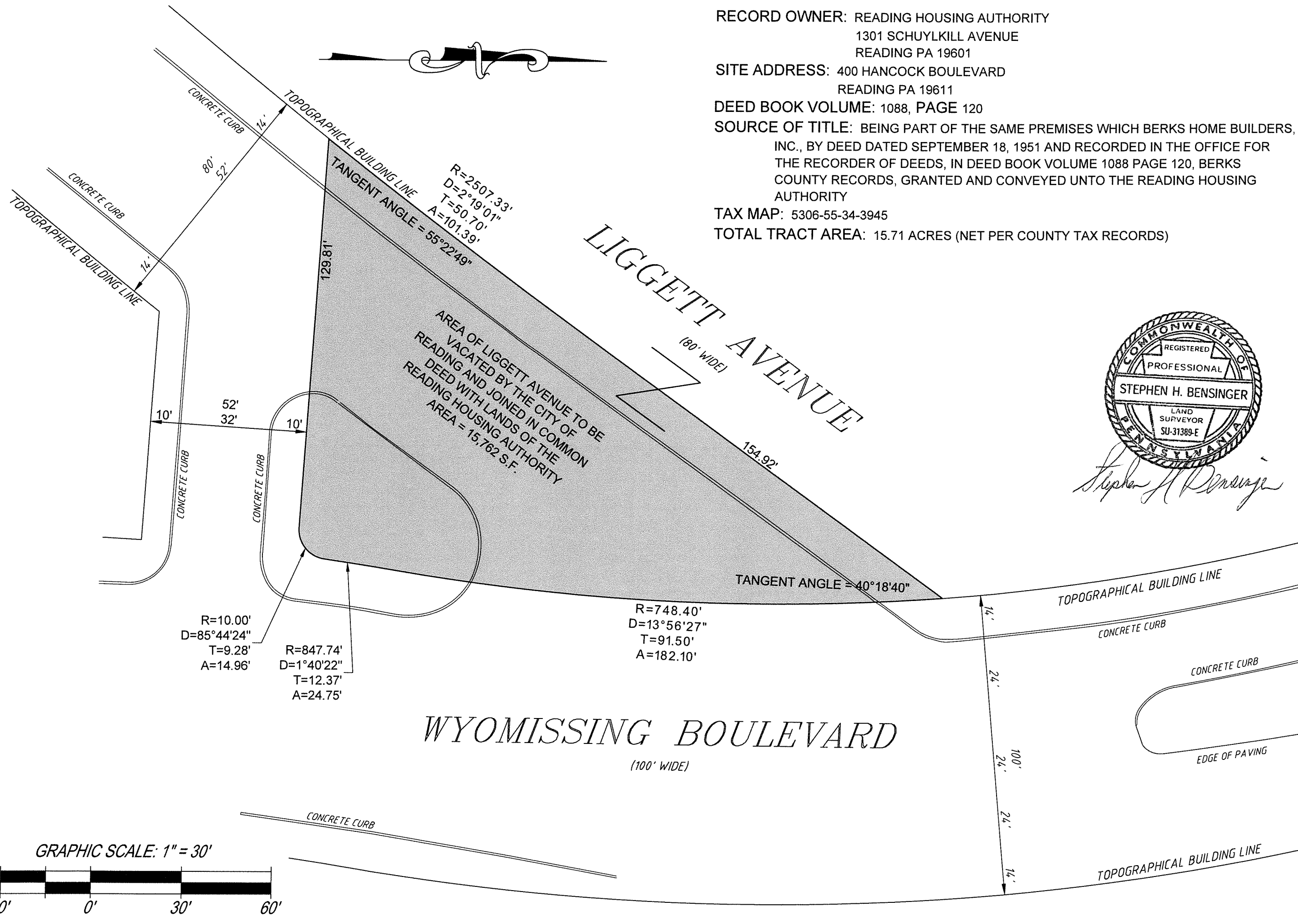
SITE ADDRESS: 400 HANCOCK BOULEVARD
 READING PA 19611

DEED BOOK VOLUME: 1088, PAGE 120


SOURCE OF TITLE: BEING PART OF THE SAME PREMISES WHICH BERKS HOME BUILDERS, INC., BY DEED DATED SEPTEMBER 18, 1951 AND RECORDED IN THE OFFICE FOR THE RECORDER OF DEEDS, IN DEED BOOK VOLUME 1088 PAGE 120, BERKS COUNTY RECORDS, GRANTED AND CONVEYED UNTO THE READING HOUSING AUTHORITY

TAX MAP: 5306-55-34-3945

TOTAL TRACT AREA: 15.71 ACRES (NET PER COUNTY TAX RECORDS)




AREA OF LIGGETT AVENUE TO BE VACATED BY THE CITY OF READING AND JOINED IN COMMON DEED WITH LANDS OF THE READING HOUSING AUTHORITY
 AREA = 15,762 S.F.



STACKHOUSE BENSINGER INC.
 LANDSCAPE ARCHITECTURE - CIVIL ENGINEERING - LAND PLANNING
 MUNICIPAL CONSULTING - SURVEYING

330 REVERE BOULEVARD, SINKING SPRING, PA 19608
 VOICE: (610) 777-8000 FAX: (610) 796-2983
 www.stackhousebensinger.com - EMAIL: ssainc@staiseinc.com




THIS IS A COPY AND NOT THE ORIGINAL DRAWING. THE ORIGINAL DRAWING IS ON FILE IN THE OFFICES OF STACKHOUSE BENSINGER INC. ANY LIABILITY ARISING OR LAST REVISION TO THE ORIGINAL DRAWING.

KAUTTER & KELLEY ARCHITECTS
 5 BELMONT AVENUE WYOMISSING PA 19610
READING HOUSING AUTHORITY
ADMINISTRATION BUILDING
 CITY OF READING BERKS COUNTY PENNSYLVANIA
STREET VACATION EXHIBIT

UPI No.:	-
Field Book:	Software: AUTOCAD
Calc. By:	Chkd. By:
Date: 2/26/21	Scale: 1"=30'
Filename: 2019-039DGN.DWG	Sheet No.: 1 OF 1
Plan No.: 2019-039-B-1.1	

GRAPHIC SCALE: 1" = 30'



COPYRIGHT 2021